

Geography knowledge organiser
Year 1 (Pine Martens)
Lifton Primary School

Subject: *Geography*

Topic title: 'Where did the wheels on the bus go?'

What we will learn: We will name, locate and identify characteristics of the four countries and capital cities of the United Kingdom and its surrounding seas.

Vocabulary you will know:

Key learning:

United Kingdom

The United Kingdom, includes England, Scotland, Wales and Northern Ireland

Identify where the United Kingdom is on a map.

Capital city

A city or town where important leaders stay.

Know which countries make up the United Kingdom.

Land

Dry land where we live.

Know the capital cities of the countries in the United Kingdom.

Sea





Salt water that surrounds the UK

Identify the seas that surround the United Kingdom.

Vocabulary you will hear:

Maps and flags that we will explore:

England, Scotland, Wales, Northern Ireland, London,
Edinburgh, Cardiff, Belfast, Ireland, English Channel,
Irish Sea, Northern Sea

Important Places	
 England	 Scotland
 Northern Ireland	 Wales

